





**Adolygiad Ffin Ardal Draenio
Mewnol (ADM) Gwent,
Is-Ardal Gwy Isaf**

**Gwent Internal Drainage
District (IDD) Lower Wye Sub-
District Boundary Review**

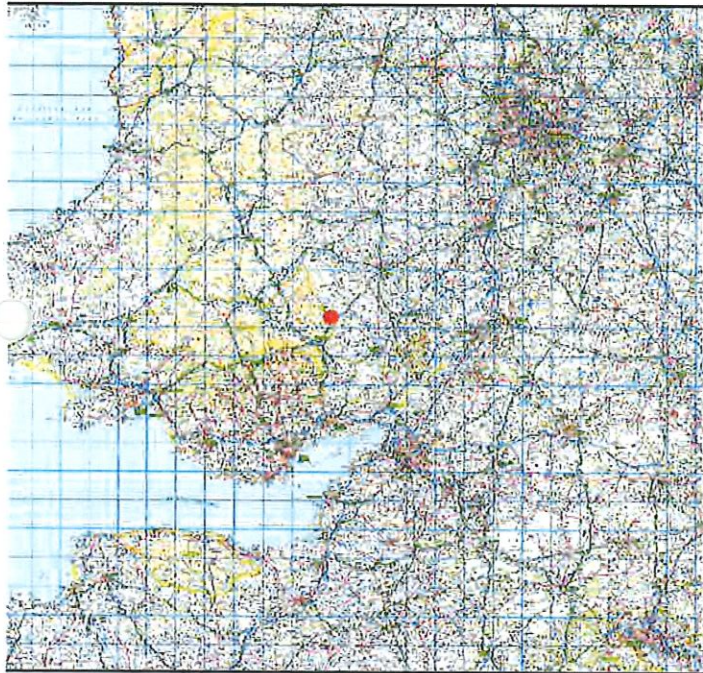


Mewnosodiad 1 i'r Cynllun: Gwent,
Is-Ardal Gwy Isaf

Inset 1 to Plan: Gwent IDD, Lower
Wye Sub-District

-  Ffin ADM Heb Newid
-  IDD Boundary Without Change
-  Tir tynni allan ADM
Land removed from IDD
-  Ardal mewnosodiad
Inset areas

Cynllun Allweddol | Key Plan



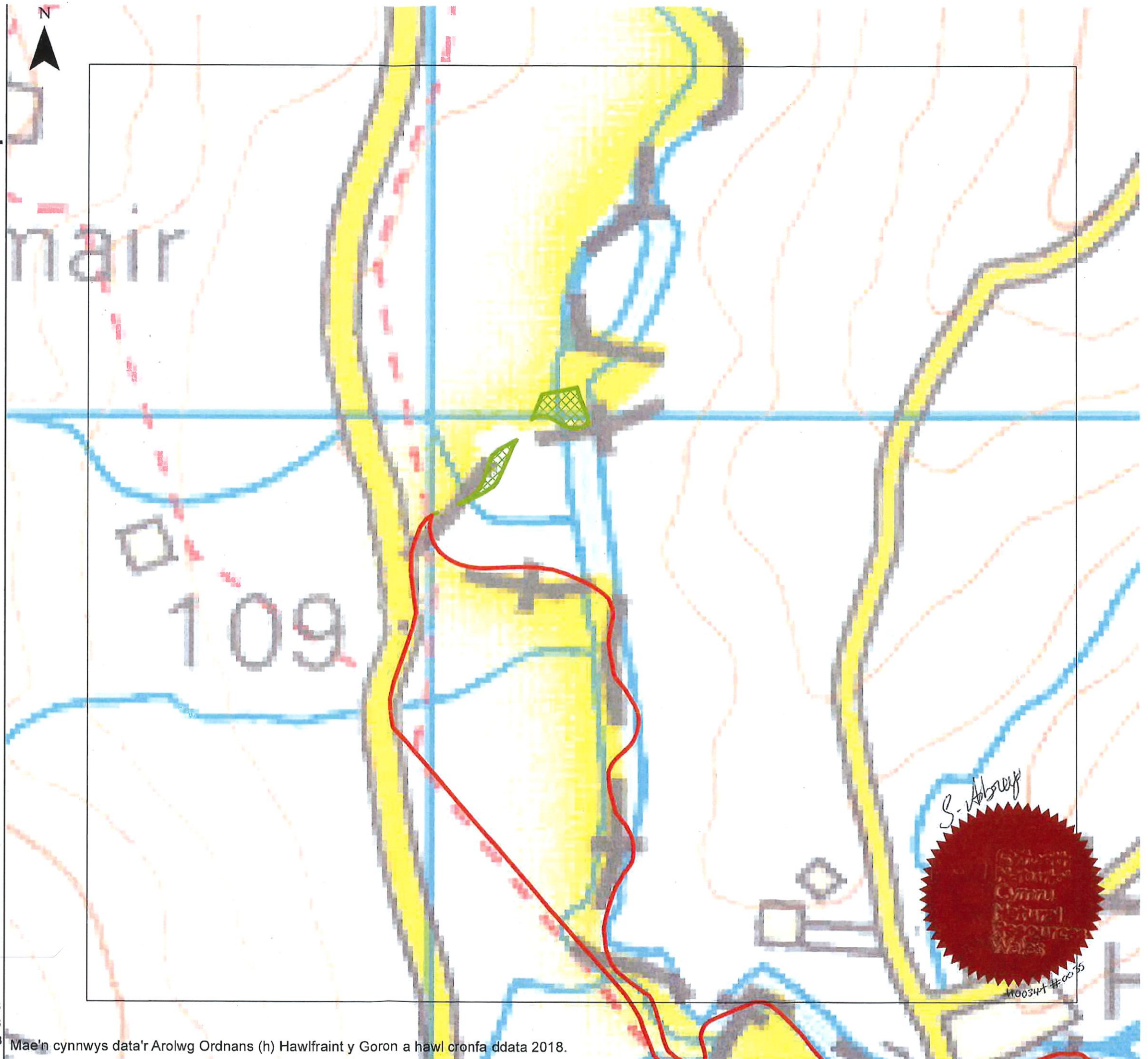
0 0.075 0.15 0.225 0.3

Cilometrau | Kilometres

Adolygiad Ffiniau ADM Cynhyrchwyd 31/01/2018

IDD Boundary Review Produced 31/01/2018

Graddfa @ A3 Scale @ A3 1:3,500	Dylunio Drawn EB 31/01/2018
	Wirio Checked BJ 31/01/2018
	Cymeradwy Approved BJ 31/01/2018







Mae'n cynnwys data'r Arolwg Ordnans (h) Hawlfraint y Goron a hawl cronfa ddata 2018.

Adolygiad Ffin Ardal Draenio Mewnol (ADM) Gwent, Is-Ardal Gwy Isaf

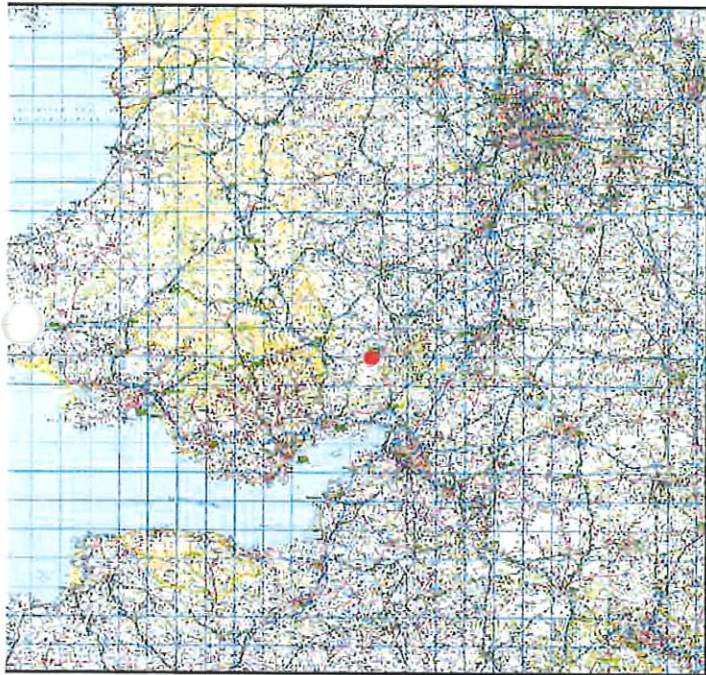
Gwent Internal Drainage District (IDD) Lower Wye Sub-District Boundary Review



Mewnosodiad 2 i'r Cynllun: Gwent, Is-Ardal Gwy Isaf
Inset 2 to Plan: Gwent IDD, Lower Wye Sub-District

-  Ffin ADM Heb Newid
-  IDD Boundary Without Change
-  Tir tynni allan ADM
Land removed from IDD
-  Ardal mewnosodiad
Inset areas


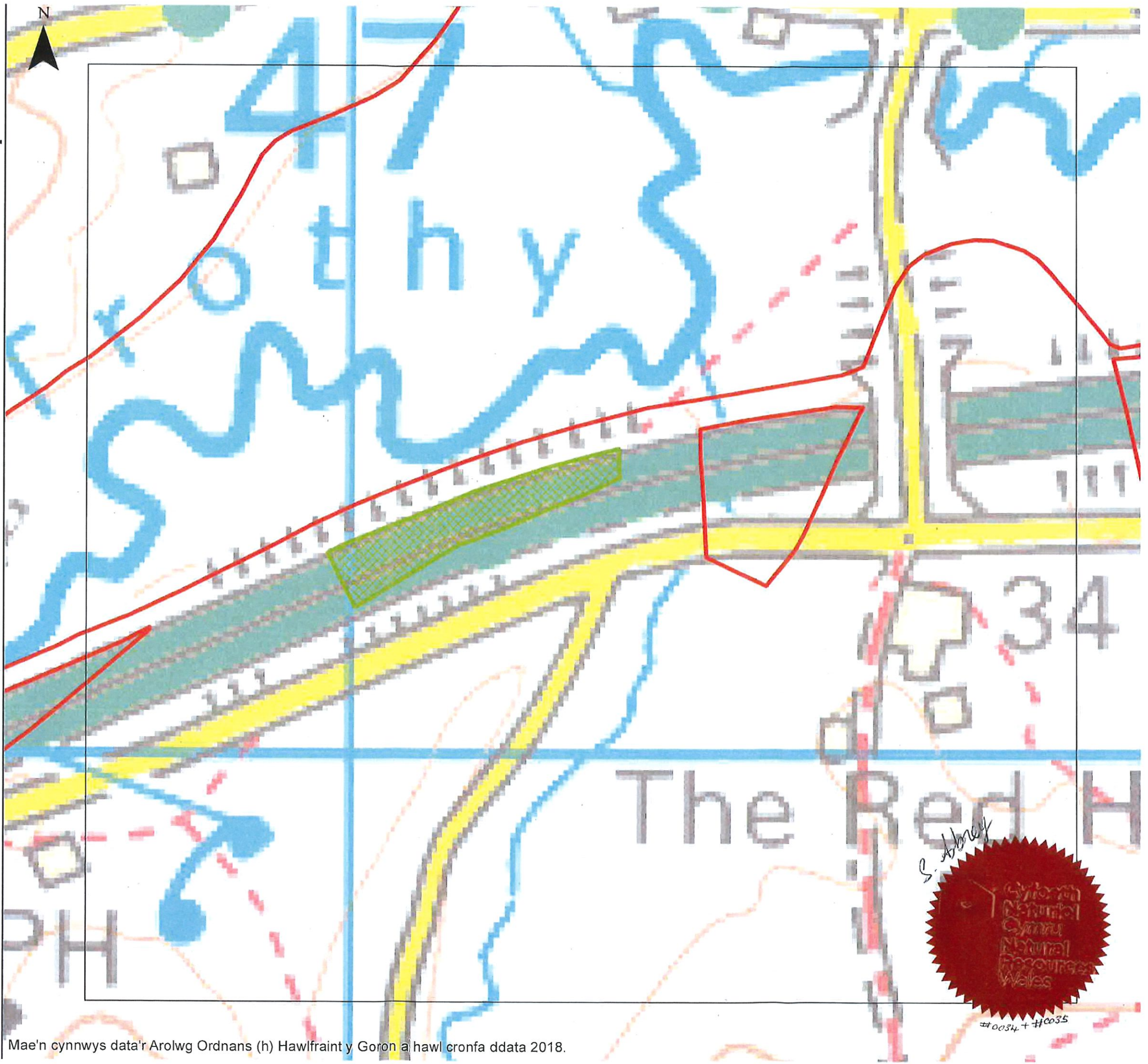
Cynllun Allweddol | Key Plan



0 0.075 0.15 0.225 0.3
Cilometrau | Kilometres

Adolygiad Ffiniau ADM Cynhyrchwyd 31/01/2018
IDD Boundary Review Produced 31/01/2018

Graddfa @ A3 | Scale @ A3
1:3,500
Dylunio | Drawn EB 31/01/2018
Wirio | Checked BJ 31/01/2018
Cymeradwy | Approved BJ 31/01/2018



Mae'n cynnwys data'r Arolwg Ordnans (h) Hawlfraint y Goron a hawl cronfa ddata 2018.