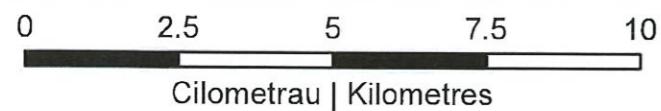
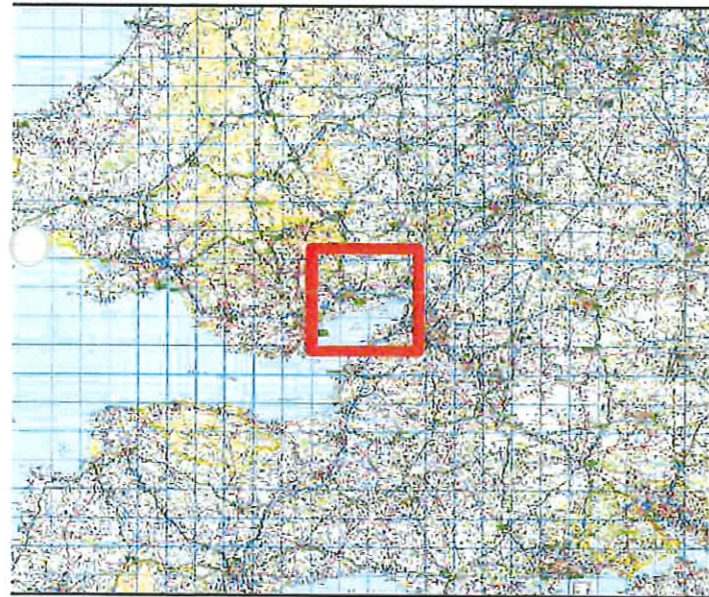


Adolygiad Ffin Ardal Draenio Mewnol (ADM) Gwent, Is-Ardal Cil-y-Coed a Gwynllŵg Gwent, Caldicot and Wentlooge Sub District Internal Drainage District (IDD) Boundary Review

Prif Cynllun ADM Gwent, Is-Ardal Cil-y-Coed a Gwynllŵg Gwent, Caldicot and Wentlooge Sub District IDD Main Plan

- Ffin ADM Heb Newid
- IDD Boundary Without Change
- Ffin ADM Newydd
- New IDD Boundary
- Tir cynnwys ADM
- Land added to IDD
- Tir tynni allan ADM
- Land removed from IDD
- Ardal mewnosodiad
- Inset areas

Cynllun Allweddol | Key Plan



Adolygiad Ffiniau ADM Cynhyrchwyd 31/01/2018
IDD Boundary Review Produced 31/01/2018


| | | |
|---------------------------|----------------------|---------------|
| Graddfa @ A3 Scale @ A3 | Dylunio Drawn | EB 31/01/2018 |
| 1:120,000 | Wirio Checked | BJ 31/01/2018 |
| | Cymeradwy Approved | BJ 31/01/2018 |



Mae'n cynnwys data'r Arolwg Ordnans (h) Hawlfraint y Goron a hawl cronfa ddata 2018.


Adolygiad Ffin Ardal Draenio Mewnol (ADM) Gwent, Is-Ardal Cil-y-Coed a Gwynllŵg

Gwent, Caldicot and Wentlooge Sub District Internal Drainage District (IDD) Boundary Review

 Mewnodiad 1 i'r Cynllun: Gwent, Is-Ardal Cil-y-Coed a Gwynllŵg
Inset 1 to Plan: Gwent, Caldicot and Wentlooge

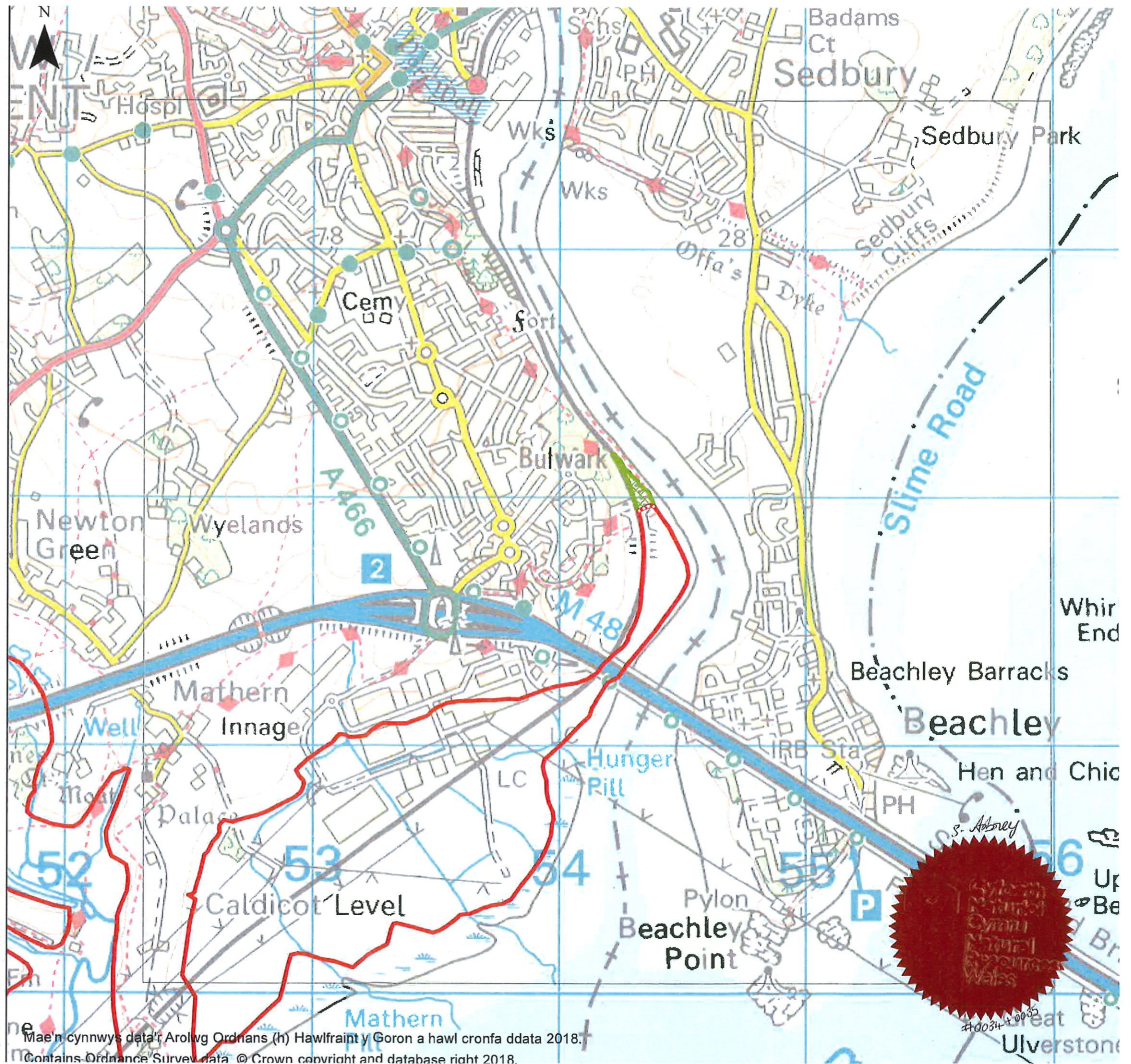
-  Ffin ADM Heb Newid
IDD Boundary Without Change
-  Ffin ADM Newydd
New IDD Boundary
-  Tir tynni allan ADM
Land removed from IDD
-  Ardal mewnodiad
Inset areas

Cynllun Allweddol | Key Plan



Adolygiad Ffiniau ADM Cynhyrchwyd 31/01/2018
IDD Boundary Review Produced 31/01/2018

| | |
|---------------------------|------------------------------------|
| Graddfa @ A3 Scale @ A3 | Dylunio Drawn EB 31/01/2018 |
| 1:15,000 | Wirio Checked BJ 31/01/2018 |
| | Cymeradwy Approved BJ 31/01/2018 |



Mae'n cynnwys data'r Arolwg Ordnans (h) Hawlfraint y Goron a hawl cronfa ddata 2018.
Contains Ordnance Survey data © Crown copyright and database right 2018.

Adolygiad Ffin Ardal Draenio Mewnol (ADM) Gwent, Is-Ardal Cil-y-Coed a Gwynllŵg

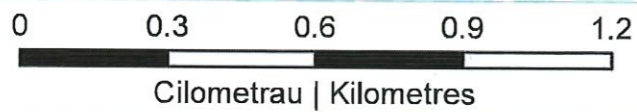
Gwent, Caldicot and Wentlooge Sub District Internal Drainage District (IDD) Boundary Review



Mewnosodiad 2 i'r Cynllun: Gwent, Is-Ardal Cil-y-Coed a Gwynllŵg
Inset 2 to Plan: Gwent, Caldicot and Wentlooge

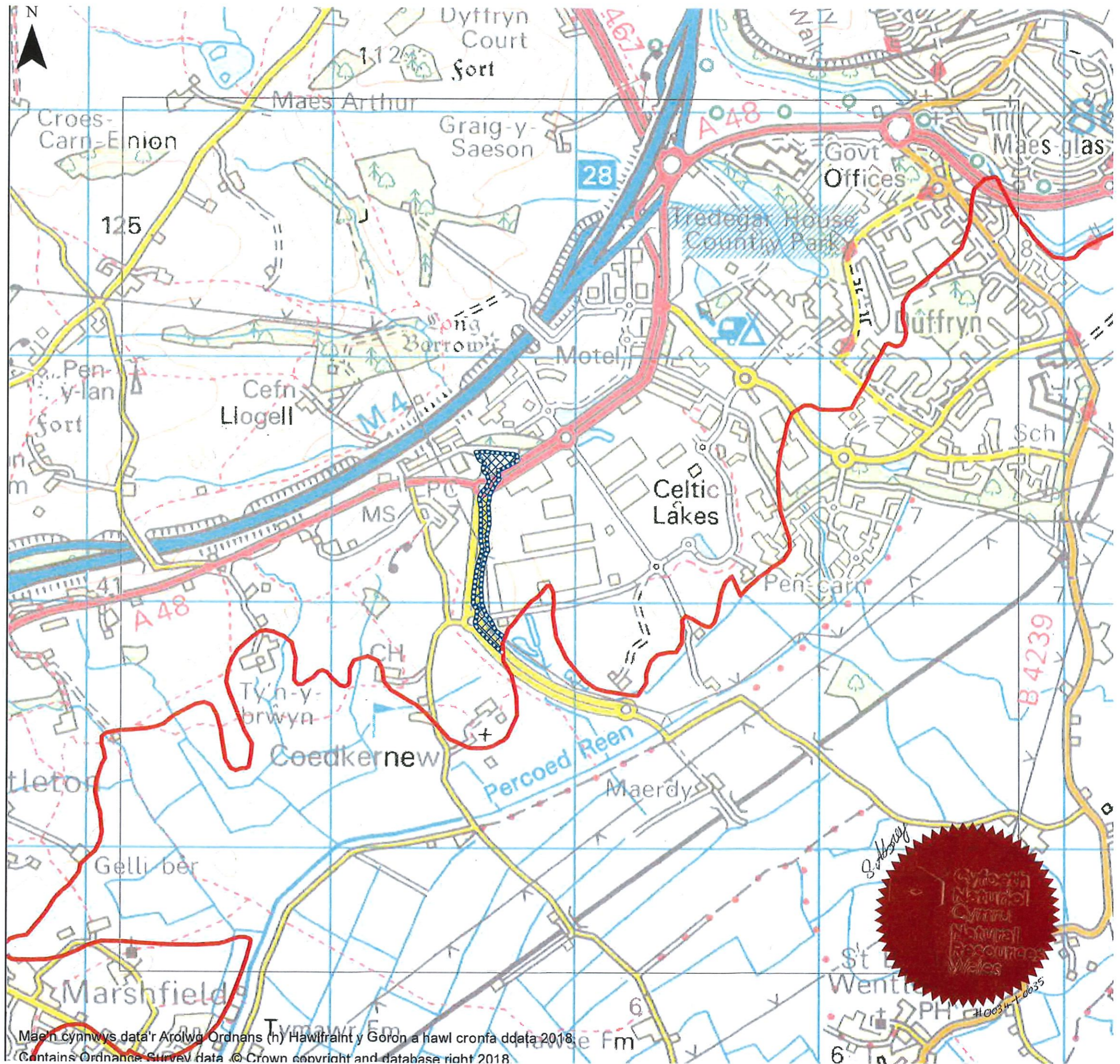
-  Ffin ADM Heb Newid
-  IDD Boundary Without Change
-  Ffin ADM Newydd
-  New IDD Boundary
-  Tir cynnwys ADM
-  Land added to IDD
-  Ardal mewnosodiad
-  Inset areas

Cynllun Allweddol | Key Plan



Adolygiad Ffiniau ADM Cynhyrchwyd 31/01/2018
IDD Boundary Review Produced 31/01/2018

| | | |
|---------------------------|----------------------|---------------|
| Graddfa @ A3 Scale @ A3 | Dylunio Drawn | EB 31/01/2018 |
| 1:15,000 | Wirio Checked | BJ 31/01/2018 |
| | Cymeradwy Approved | BJ 31/01/2018 |



Mae'n cynnwys data'r Arolwg Ordnans (h) Hawlfraint y Goron a hawl cronfa ddata 2018.
Contains Ordnance Survey data © Crown copyright and database right 2018