

Adolygiad Ffin Ardal Draenio Mewnol (ADM) Afon Conwy

Afon Conwy Internal Drainage District (IDD) Boundary Review



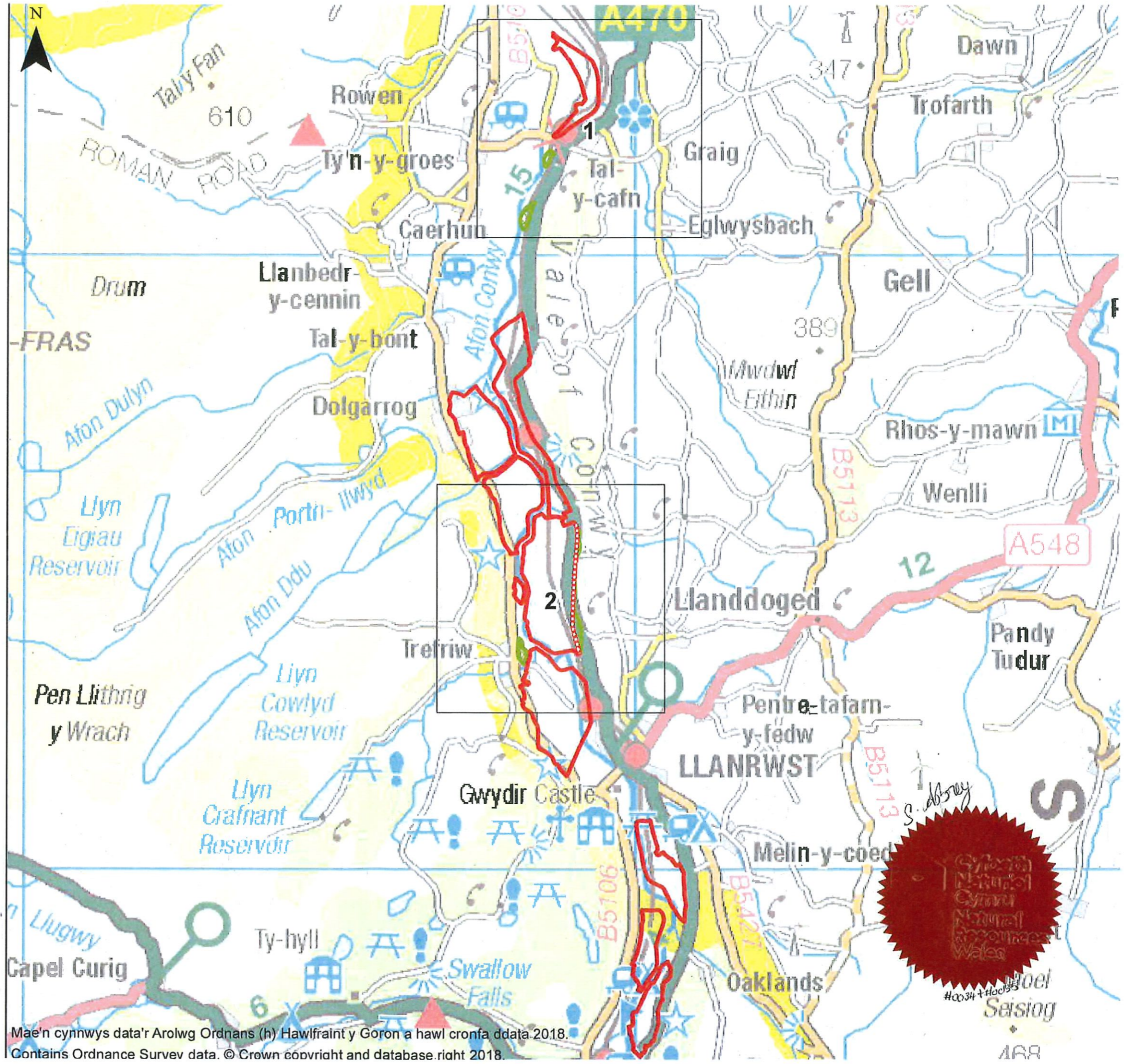
Prif Cynllun ADM Afon Conwy
Afon Conwy IDD Main Plan

-  Ffin ADM Heb Newid
-  IDD Boundary Without Change
-  Ffin ADM Newydd
-  New IDD Boundary
-  Tir tynni allan ADM
-  Land removed from IDD
-  Ardal mewnosodiad
-  Inset areas

Cynllun Allweddol | Key Plan



Adolygiad Ffiniau ADM Cynhyrchwyd 31/01/2018
IDD Boundary Review Produced 31/01/2018
Graddfa @ A3 | Scale @ A3
1:60,000
Dylunio | Drawn EB 31/01/2018
Wirio | Checked BJ 31/01/2018
Cymeradwy | Approved BJ 31/01/2018
Tudalen 1 o 2
Map 1 of 2






Mae'n cynnwys data'r Arolwg Ordnans (h) Hawlfraint y Goron a hawl cronfa ddata 2018.
Contains Ordnance Survey data. © Crown copyright and database right 2018.


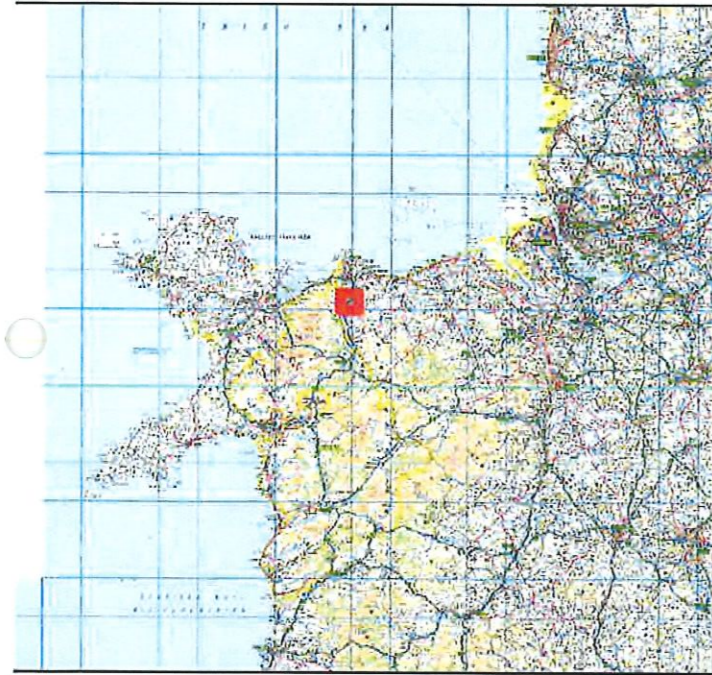
Adolygiad Ffin Ardal Draenio Mewnol (ADM) Afon Conwy

Afon Conwy Internal Drainage District (IDD) Boundary Review

JBA consulting
Mewnosodiad 1 i'r Cynllun: Afon Conwy
Inset 1 to Plan: Afon Conwy

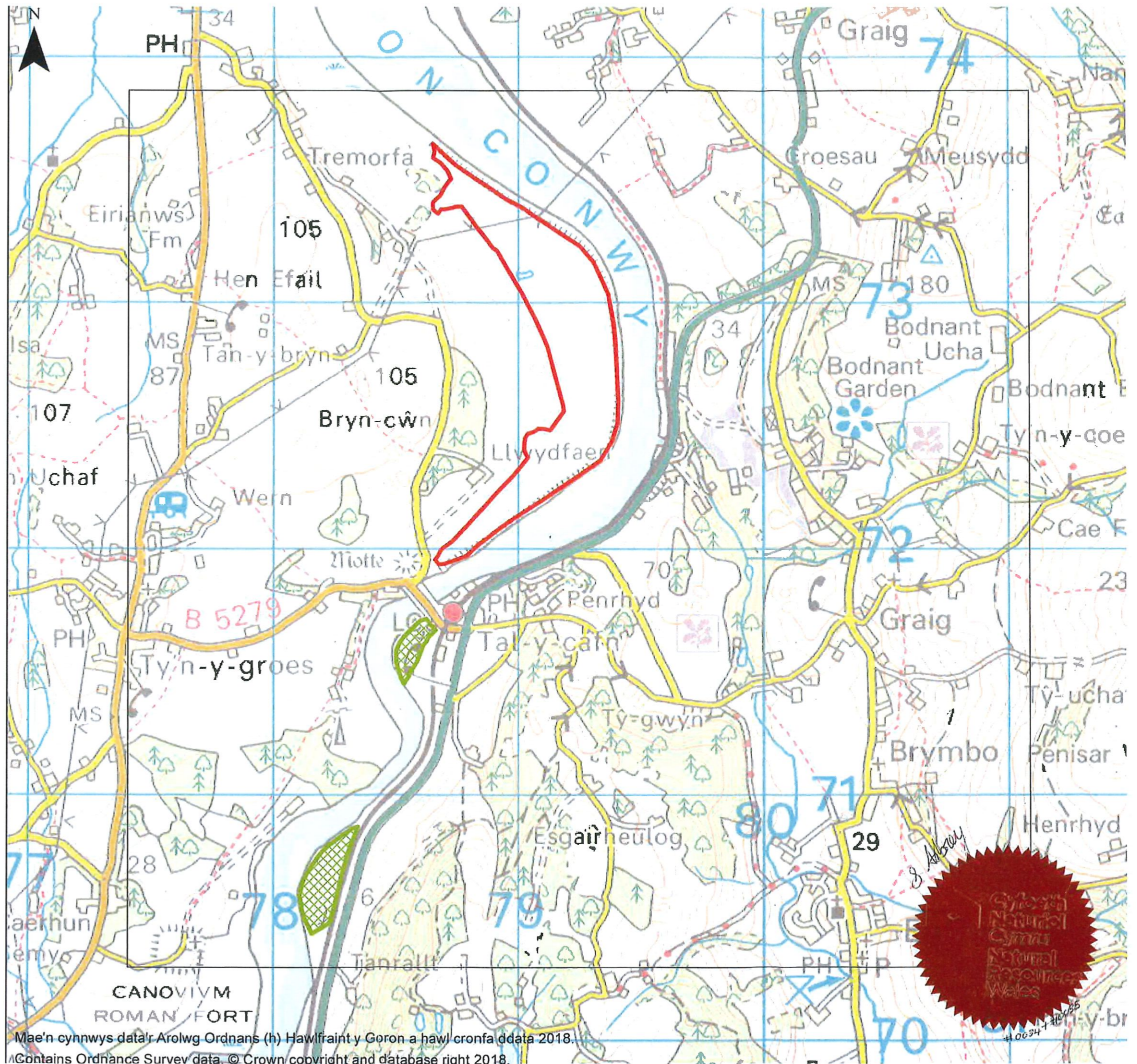
-  Ffin ADM Heb Newid
IDD Boundary Without Change
-  Tir tynni allan ADM
Land removed from IDD
-  Ardal mewnosodiad
Inset areas

Cynllun Allweddol | Key Plan



Adolygiad Ffiniau ADM Cynhyrwyd 31/01/2018
IDD Boundary Review Produced 31/01/2018

Graddfa @ A3 | Scale @ A3
1:15,000
Dylunio | Drawn EB 31/01/2018
Wirio | Checked BJ 31/01/2018
Cymeradwy | Approved BJ 31/01/2018



Adolygiad Ffin Ardal Draenio Mewnol (ADM) Afon Conwy

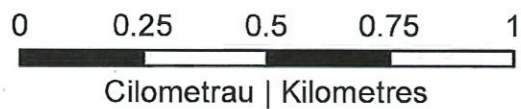
Afon Conwy Internal Drainage District (IDD) Boundary Review



Mewnosodiad 2 i'r Cynllun: Afon Conwy
Inset 2 to Plan: Afon Conwy

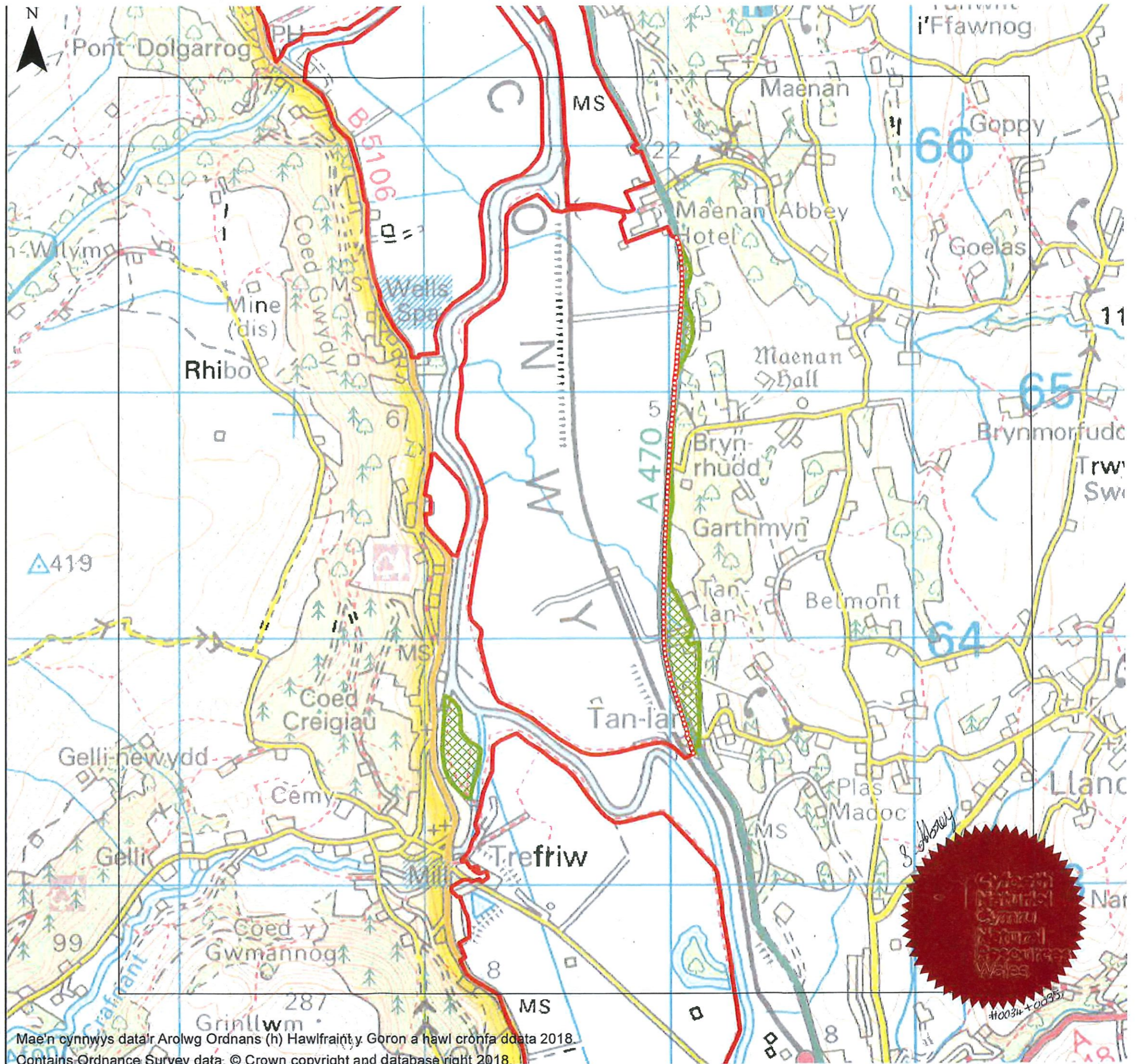
- Ffin ADM Heb Newid
- IDD Boundary Without Change
- Ffin ADM Newydd
- New IDD Boundary
- Tir tynni allan ADM
- Land removed from IDD
- Ardal mewnosodiad
- Inset areas

Cynllun Allweddol | Key Plan



Adolygiad Ffiniau ADM Cynhyrwyd 31/01/2018
IDD Boundary Review Produced 31/01/2018

Graddfa @ A3 Scale @ A3	Dylunio Drawn	EB 31/01/2018
1:15,000	Wirio Checked	BJ 31/01/2018
	Cymeradwy Approved	BJ 31/01/2018



Mae'n cynnwys data'r Arolwg Ordnans (h) Hawlfraint, y Goron a hawl cronfa ddata 2018.
Contains Ordnance Survey data. © Crown copyright and database right 2018.

