



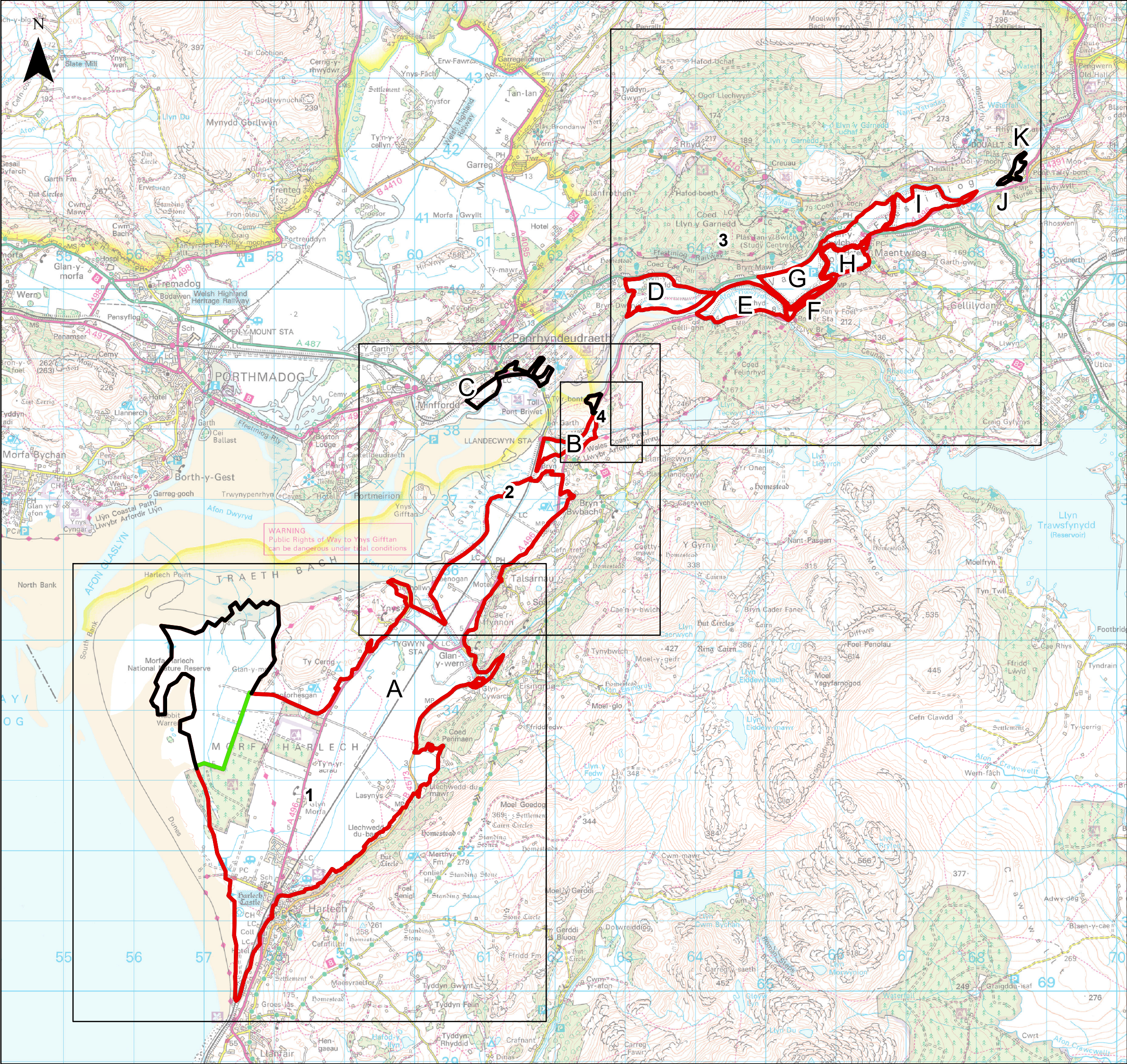


# Harlech & Maentwrog IDD

-  Original IDD Boundary
-  Removed IDD Boundary
-  New IDD Boundary
-  Zoom Area



**WARNING**  
Public Rights of Way to Ynys Gifftan  
can be dangerous under tidal conditions

IDD Boundary Review  
Produced 14/02/2017



Contains Ordnance Survey data.  
© Crown copyright and database right 2017

